





NOTES:

1. This map has been prepared in accordance with the Arizona Revised Statutes, Section 28-8486, relating to Public Airport Disclosure.
3. The Airport Noise Contours have been developed with the Integrated Noise Model (Version 7.0a) and are based on Total Annual Operations (Take-offs and Landings) of 95,900.
4. 1 Nautical mile = 6,080 feet or 1.1516 statute miles.
5. Base map derived from electronic USGS quadrangles Bridge Canyon, Davis Dam, Mt. Manchester and Davis Dam SE.

LEGEND:

-  TRAFFIC PATTERN AIRSPACE
-  NOISE CONTOURS DAY NIGHT LEVEL (DNL)
-  EXISTING AIRPORT PROPERTY LINE
-  EXTENDED RUNWAY CENTERLINE

**LAUGHLIN/BULLHEAD INTERNATIONAL AIRPORT
PUBLIC AIRPORT
DISCLOSURE MAP
BULLHEAD CITY, ARIZONA**

PLANNED BY: James M. Harris, P.E.

DETAILED BY: Maggie Beaver

APPROVED BY: James M. Harris, P.E.

March 6, 2009 SHEET 1 OF 1

